



**Agenda
Harper County
Board Of County Commissioners
Harper County Courthouse**

Monday, February 6, 2017 - 9:00 a.m.

A. Call To Order

B. Public Comment

Citizens are encouraged to speak to items on the agenda when recognized by the Chairman. Citizen desiring to speak to matters not on the agenda may do so at this time. Comments are limited to five (5) minutes and the Commission will take no action on items not on the agenda. Items introduced under Public Comment may be come agenda items at a later date.

C. Pledge Of Allegiance

D. Approval Of Minutes

E. Payment Of Vouchers

F. Items Of Business

1. Coleman Teel - 9:15 A.m.

- Community Development Grant Opportunity

2. Greg Barlow - Noxious Weeds - 9:30 A.m.

- Department Update
- Travel Request

3. Ami DeLacerda - HR - 9:45 A.m

- Department Update

4. John McClure, Road And Bridge - 10:00 A.m.

- Department Update

Documents:

[COPY OF MAP 1 23-27 2017.PDF](#)
[1 23-27 2017.PDF](#)

5. Joanna Kenney - EMS - 10:15 A.m.

- Department Update

6. Linda Langley - 10:30 A.m.

7. Terra Con And Andale Construction - 11:00 A.m.

- Update on Road Projects

8. Lunch Break - 12:00 Pm To 1:00 Pm

9. Melinda McCurley - Community Development - 1:00 P.m.

- Executive Session - Trade Secrets/Financial of Corporations

10. Lori Reedy - Appraiser - 1:30 P.m.

- Addition and Abatement orders

11. Bob Randall - IT And Facilities - 1:45 P.m.

- Maintenance Projects

12. Tracy Chance - Sheriff - 2:00 P.m.




- Jail Survey Update

G. Correspondence

H. Adjourn

January 23-27, 2017

NW 170 AVE
NW 160 AVE
NW 150 AVE
NW 140 AVE
NW 130 AVE
NW 120 AVE
NW 110 AVE
NW 100 AVE
NW 90 AVE
NW 80 AVE
NW 70 AVE
NW 60 AVE
NW 50 AVE
NW 40 AVE
NW 30 AVE
NW 20 AVE
NW 10 AVE
N HP CO AVE
NE 10 AVE
NE 20 AVE
NE 30 AVE
NE 40 AVE
NE 50 AVE
NE 60 AVE
NE 70 AVE
NE 80 AVE
NE 90 AVE
NE 100 AVE
NE 110 AVE
NE 120 AVE
NE 130 AVE

-  KENT
-  LAWRENCE
-  BRANDON

709 711 713 715 717 719 721 723 725 727 729 731 733 735 737 739 741 743 745 747 749 751 753 755 757 759 761 763 765 767 769

NW 160 RD	660		1	2	3	4	5	6	7	8	9	10	11	12	13	14	15	16	17	18	19	20	21	22	23	24	25	26	27	28	29	30				
NW 150 RD	662	A	6	5	4	3	2	1	6	5	4	3	2	1	6	5	4	3	2	1	6	5	4	3	2	1	6	5	4	3	2	1	A			
NW 140 RD	664	B	7	8	9	10	11	12	7	8	9	10	11	12	DUQUOIN				10	11	12	7	8	9	10	11	12	7	8	9	10	11	12	B		
NW 130 RD	666	C	18	17	16	15	14	13	18	17	16	15	14	13	18	17	16	15	14	13	18	17	16	15	14	13	18	17	16	15	14	13	C			
NW 120 RD	668	D	19	20	31-9			23	24	19	20	31-8			23	24	31-7			23	24	31-6			23	24	31-5			23	24	D				
NW 110 RD	670	E	30	29	28	27	26	25	30	29	28	27	26	25	30	29	28	27	26	25	30	29	28	27	26	25	30	29	28	27	26	25	E			
NW 100 RD	672	F	31	32	33	34	35	36	31	32	33	34	35	36	31	32	33	34	35	36	31	32	33	34	35	36	31	32	33	34	35	36	F			
NW 90 RD	674	G	6	5	4	3	2	1	6	5	4	3	2	1	6	5	4	3	2	1	6	5	4	3	2	1	6	5	4	3	2	1	G			
NW 80 RD	676	H	7	8	9	10	11	12	7	8	9	10	11	12	7	8	9	10	11	12	HARPER				8	9	10	11	12	7	8	9	10	11	12	H
NW 70 RD	678	I	18	17	16	15	14	13	18	17	16	15	14	13	18	17	16	15	14	13	18	17	16	15	14	13	18	17	16	15	14	13	I			
NW 60 RD	680	J	19	20	21	22	23	24	19	20	21	22	23	24	19	20	21	22	23	24	19	20	21	22	23	24	19	20	21	22	23	24	J			
NW 50 RD	682	K	30	29	28	27	26	25	ATTICA				27	26	25	30	29	28	27	26	25	30	29	28	27	26	25	30	29	28	27	26	25	K		
NW 40 RD	684	L	31	32	33	34	35	36	31	32	33	34	35	36	31	32	33	34	35	36	31	32	33	34	35	36	31	32	33	34	35	36	L			
NW 30 RD	686	M	6	5	4	3	2	1	6	5	4	3	2	1	6	5	4	3	2	1	6	5	4	3	2	1	6	5	4	3	2	1	M			
NW 20 RD	688	N	7	8	9	10	11	12	7	8	9	10	11	12	7	8	9	10	11	12	7	8	9	10	11	12	FREEPORT				10	11	12	N		
NW 10 RD	690	O	18	17	16	15	14	13	18	17	16	15	14	13	18	17	16	15	14	13	18	17	16	15	14	13	18	17	16	15	14	13	O			
W STATE RD 2	692	P	19	20	33-9			23	24	19	20	33-8			23	24	33-7			23	24	33-6			23	24	33-5			23	24	P				
SW 10 RD	694	Q	30	29	28	27	26	25	30	29	28	27	26	25	30	29	28	27	26	25	30	29	28	27	26	25	30	29	28	27	26	25	Q			
SW 20 RD	696	R	31	32	33	34	35	36	31	32	33	34	35	36	31	32	33	34	35	36	31	32	33	34	35	36	31	32	33	34	35	36	R			
SW 30 RD	698	S	6	5	4	3	2	1	6	5	4	3	2	1	6	5	4	3	2	1	6	5	4	3	2	1	6	5	4	3	2	1	S			
SW 40 RD	700	T	CORWIN				10	11	12	7	8	9	10	11	12	7	8	9	10	11	12	7	8	9	10	11	12	7	8	9	10	11	12	T		
SW 50 RD	702	U	18	17	16	15	14	13	18	17	16	15	14	13	18	17	16	15	14	13	18	17	16	15	14	13	18	17	16	15	14	13	U			
SW 60 RD	704	V	19	20	34-9			23	24	19	20	34-8			23	24	34-7			23	24	34-6			23	24	34-5			23	24	V				
SW 70 RD	706	W	30	29	28	27	26	25	30	29	28	27	26	25	30	29	28	27	26	25	30	29	28	27	26	25	BLUFF CITY				33	34	35	36	W	
SW 80 RD	708	X	31	32	33	34	35	36	31	32	33	34	35	36	31	32	33	34	35	36	31	32	33	34	35	36	31	32	33	34	35	36	X			
SW 90 RD	710	Y	6	5	4	3	2	1	6	5	4	3	2	1	6	5	4	3	2	1	6	5	4	3	2	1	6	5	4	3	2	1	Y			
SW 100 RD	712	Z	7	8	9	10	11	12	7	8	9	10	11	12	7	8	9	10	11	12	7	8	9	10	11	12	7	8	9	10	11	12	Z			
SW 106 RD	714	AA	18	17	35-9			14	13	WALDRON				14	13	35-7			14	13	35-6			14	13	35-5			14	13	AA					

660	NE 160 RD
662	NE 150 RD
664	NE 140 RD
666	NE 130 RD
668	NE 120 RD
670	NE 110 RD
672	NE 100 RD
674	NE 90 RD
676	NE 80 RD
678	NE 70 RD
680	NE 60 RD
682	NE 50 RD
684	NE 40 RD
686	NE 30 RD
688	NE 20 RD
690	NE 10 RD
692	E STATE RD 44
694	SE 10 RD
696	SE 20 RD
698	SE 30 RD
700	SE 40 RD
702	SE 50 RD
704	SE 60 RD
706	SE 70 RD
708	SE 80 RD
710	SE 90 RD
712	SE 100 RD
714	SE 106 RD

709 711 713 715 717 719 721 723 725 727 729 731 733 735 737 739 741 743 745 747 749 751 753 755 757 759 761 763 765 767 769

SW 170 AVE
SW 160 AVE
SW 150 AVE
SW 140 AVE
SW 130 AVE
SW 120 AVE
SW 110 AVE
SW 100 AVE
SW 90 AVE
SW 80 AVE
SW 70 AVE
SW 60 AVE
SW 50 AVE
SW 40 AVE
SW 30 AVE
SW 20 AVE
SW 10 AVE
S STATE RD 179
SE 10 AVE
SE 20 AVE
SE 30 AVE
SE 40 AVE
SE 50 AVE
SE 60 AVE
SE 70 AVE
SE 80 AVE
SE 90 AVE
SE 100 AVE
SE 110 AVE
SE 120 AVE
SE 130 AVE

HARPER COUNTY ROAD & BRIDGE
Weekly County Commission Report
January 23-27, 2017

KENT STONEBRAKER-EAST FOREMAN

1. Trucks 305 & 606 hauling sand to Rd's 706-30 & 706-29. Helped move radiators out of the courthouse. Dozer 627 ripping shale at the Wencil Pit. Trimming x-pipes on Rd's 763-U, 668-30 & 745-G. Graders patrolling.
2. Trucks 305 & 606 hauling sand to Rd's 755-V & W & 706-29. Excavator 635 trimming trees and cleaning ditches along Rd 765-M. Dozer 627 ripping shale at the Wencil Pit. Graders patrolling.
3. Truck 606 hauling sand to Rd 706-28. Dozer 627 ripping shale at the Wencil Pit. Graders patrolling.
4. Trucks 216, 305 & 606 hauling sand to Rd's 706-27 & 28. Dozer 627 ripping shale at the Wencil Pit. Graders patrolling. Met with Soil Conservation about project at Wildcat Lake.
5. Trucks 305 & 606 hauling sand to Rd's 757-Q & R. Excavator 635 removing trees in ditch along Rd 662-27. Grader 258 to Anthony Repair Shop for a service. Graders patrolling.

JIM THOMPSON-SHOP FOREMAN

1. #607 2006 Mack Truck, repairs to dash controls. #600 2013 Chevrolet, replaced 2 tires @ 39,440 miles.
2. #412 Belly Dump Trailer, rear brake job. #216 2006 Sterling Truck, wash job-checked out brakes.
3. #124 2015 International Truck, service job @ 45,080 miles. DOA 2011 Dodge Van, service job-trans oil leak found @ 184,979 miles. #305 2015 International Truck, service job @ 36,413 miles.
4. #124 2015 International Truck, replaced tail gate air valve. DOA 2008 Ford, service job-list of repairs. #216 2006 Sterling Truck, checked cab fan problems.
5. #258 CAT 120M, service job @996 hours.

LAWRENCE SMITH-WEST FOREMAN

Cut & remove trees & limbs that fell from ice storm on Rd's 680-6 & 723-H. Graveled Rd's 684-5, 664-8, 9, 10 & 11, 686-4 & 717-N. Excavator helping Bridge Crew drive steel sheeting on NW wing wall & across bulk head at Bridge 725-D & backfilled with shale. Graders patrolling & spreading gravel. Fixed low water crossing on Rd 696-7 with load of rock from oilfield location stockpile.

BRANDON HEKEL-BRIDGE FOREMAN

1. Fixed field entrance with sheet piling on Rd 698-24. Moved radiators at courthouse. To Harper for castor wheels.
2. Drove sheet piling on abutment & wing wall at Bridge 725-D.
3. Fixed tire on Truck 682. Cleaned trucks. Loaded materials on trailer for Bridge 725-D.
4. Built stub piling & gathered materials for Bridge 725-D.
5. Finished abutment wing wall at Bridge 725-D.